

BLACKROD PRIMARY SCHOOL

Project Reflections – Spring 1: Geography

Extreme Weather

We have been identifying seasonal and daily weather patterns in the United Kingdom and the location of hot and cold areas of the world in relation to the Equator and the North and South Poles.



The children identified different weather symbols and created their own weather report.



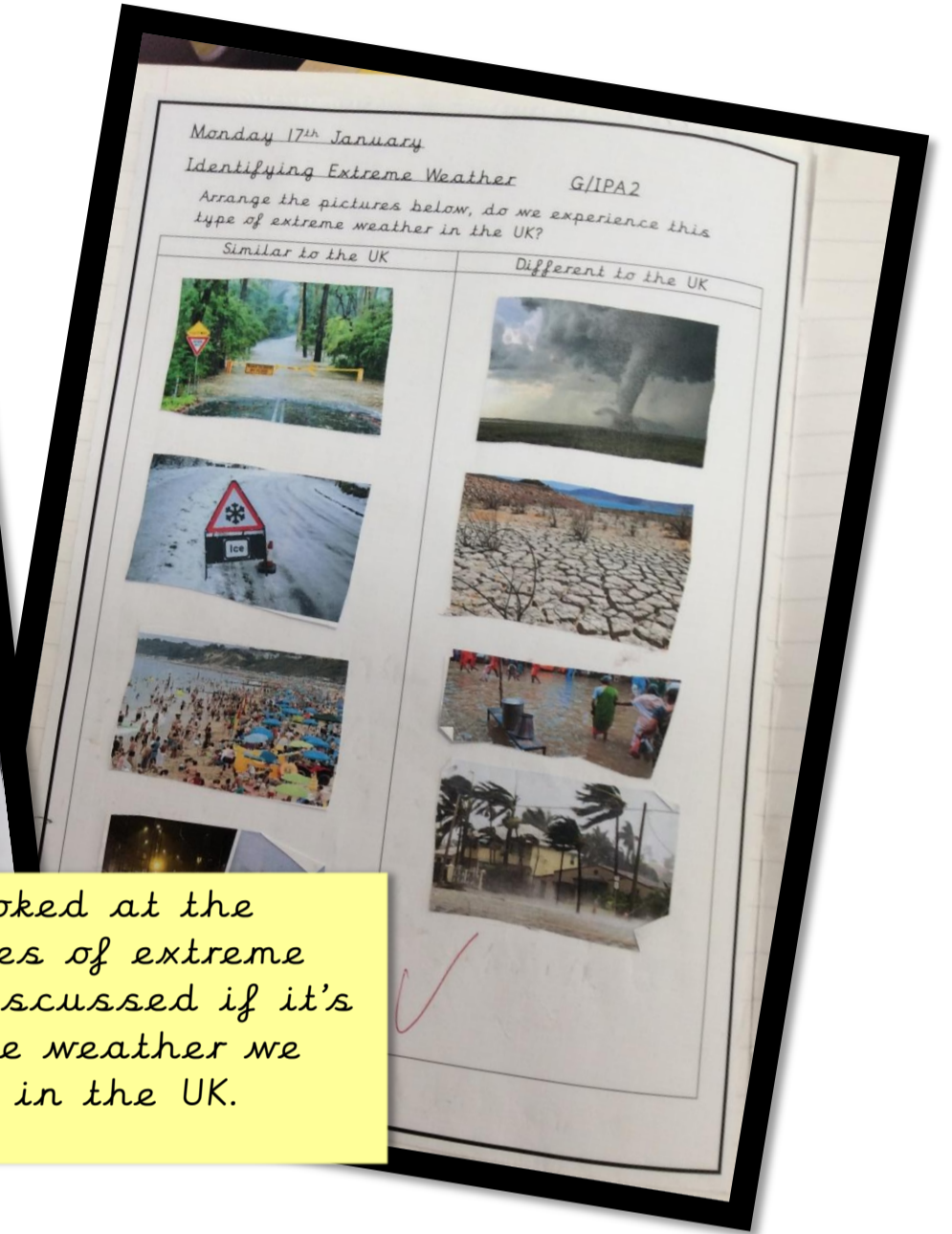
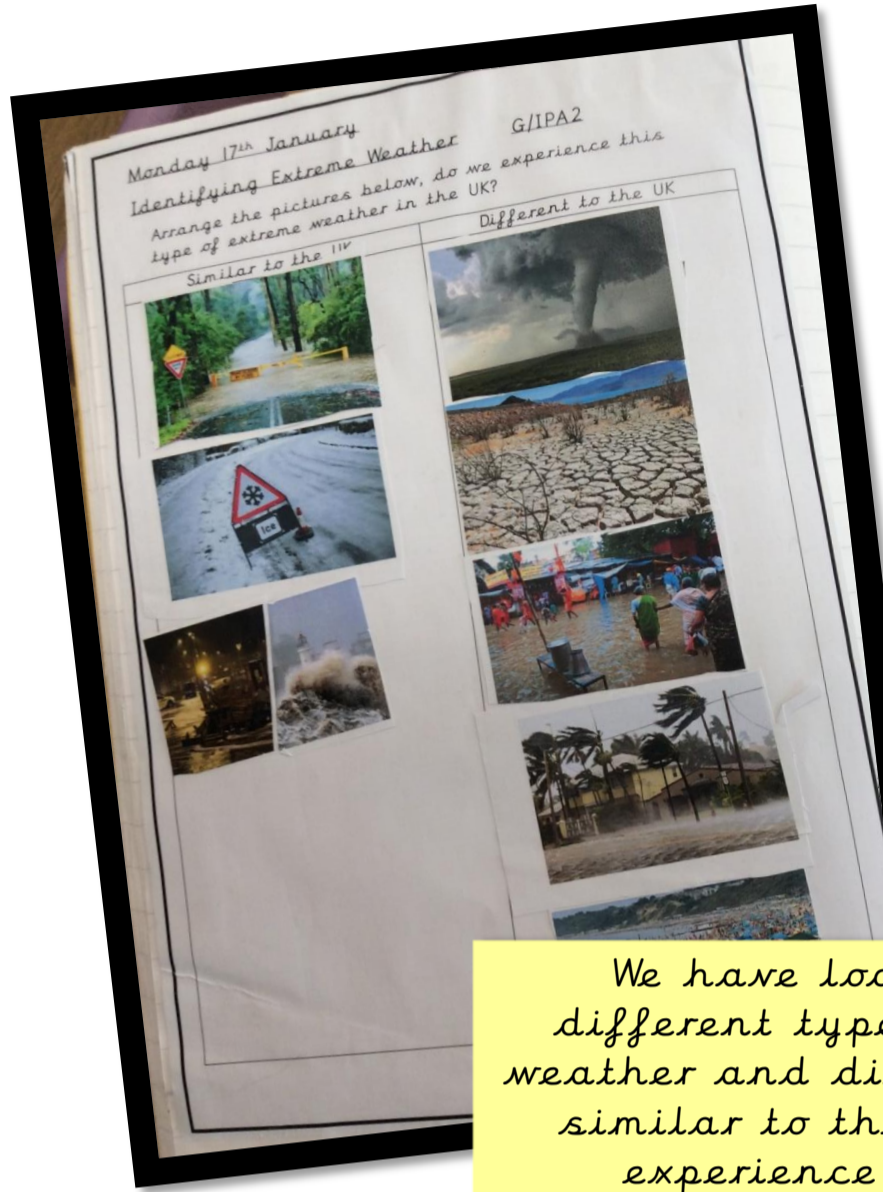
Observing the changes over the seasons.



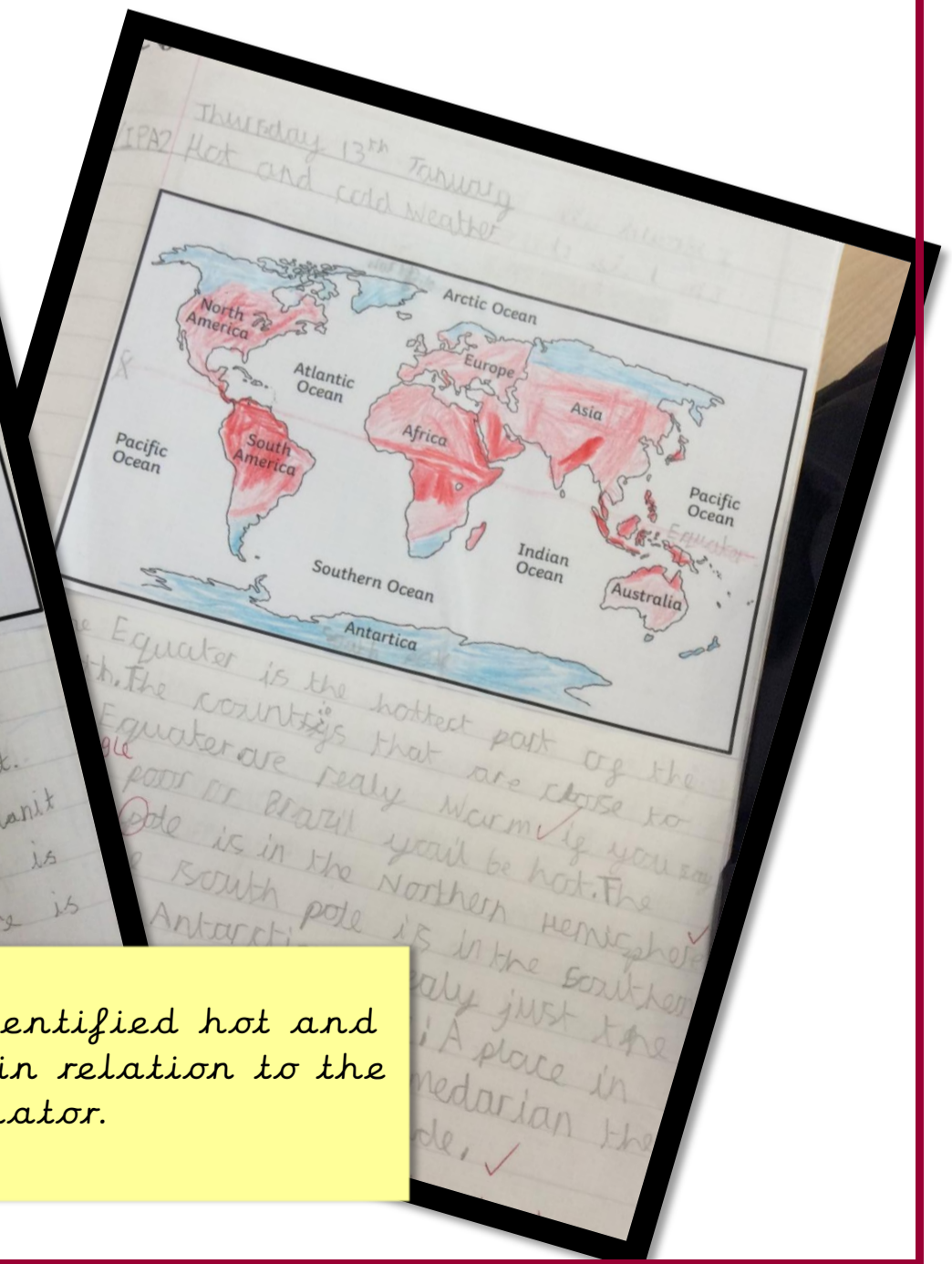
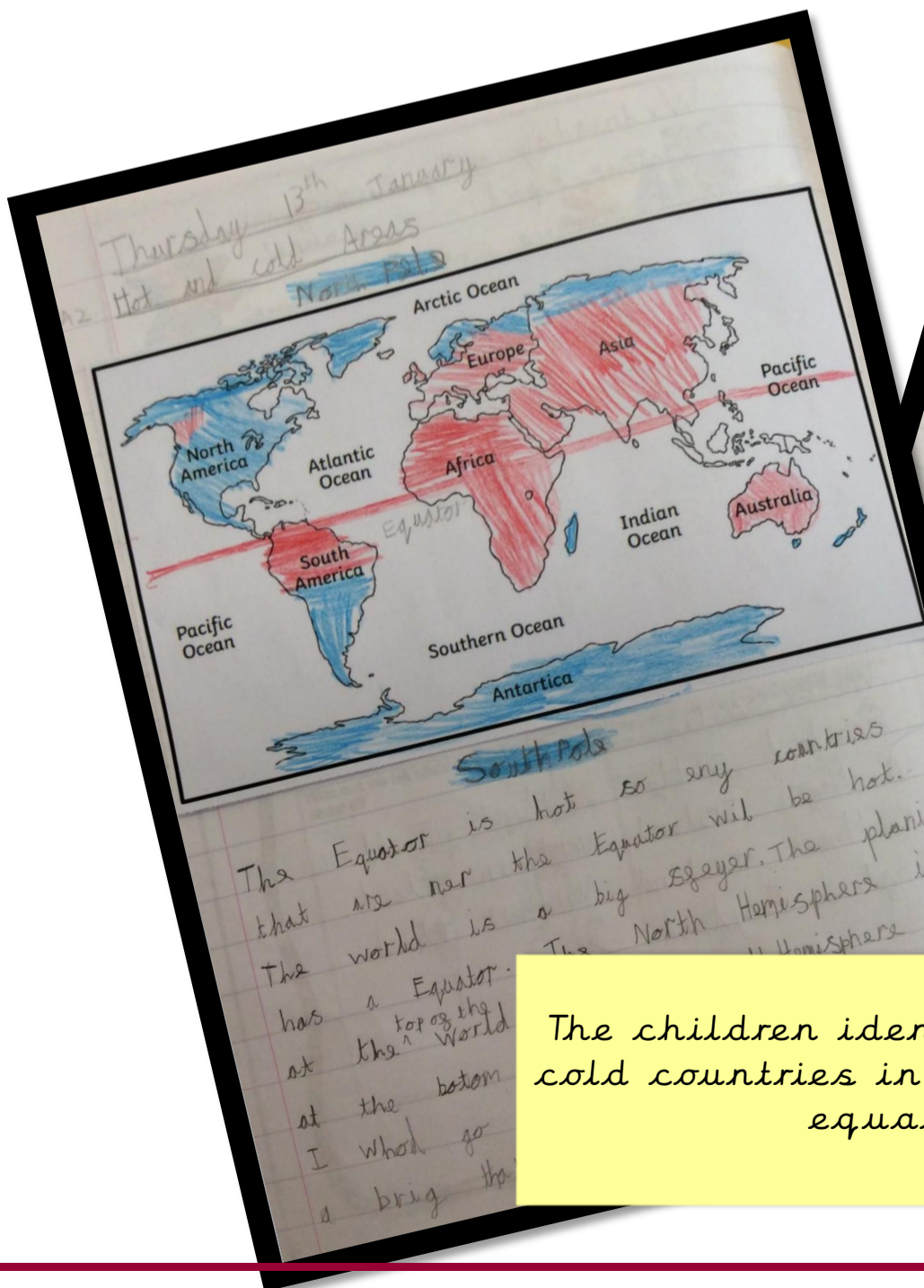
Home Learning links -

[Go Jettors - Environment, weather and climate](#) - [BBC Teach](#)

BLACKROD PRIMARY SCHOOL



We have looked at the different types of extreme weather and discussed if it's similar to the weather we experience in the UK.



The children identified hot and cold countries in relation to the equator.