



BLACKROD PRIMARY SCHOOL

Project Reflection – Autumn 2

Geography- South America

Mountains and Rivers Retrieval

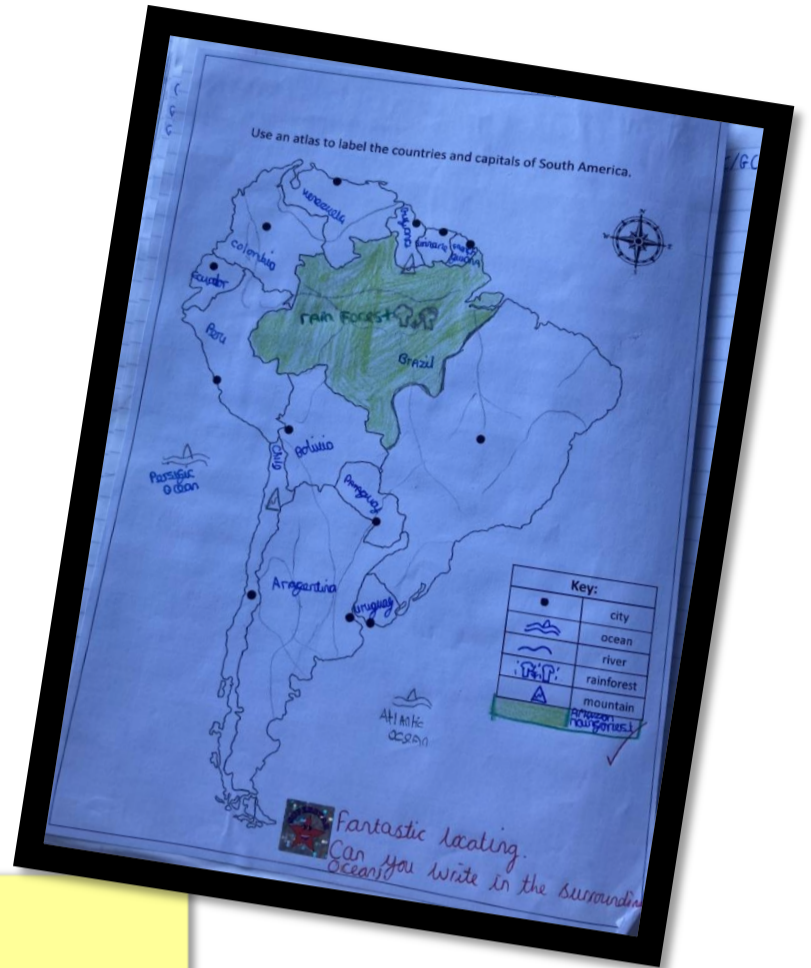
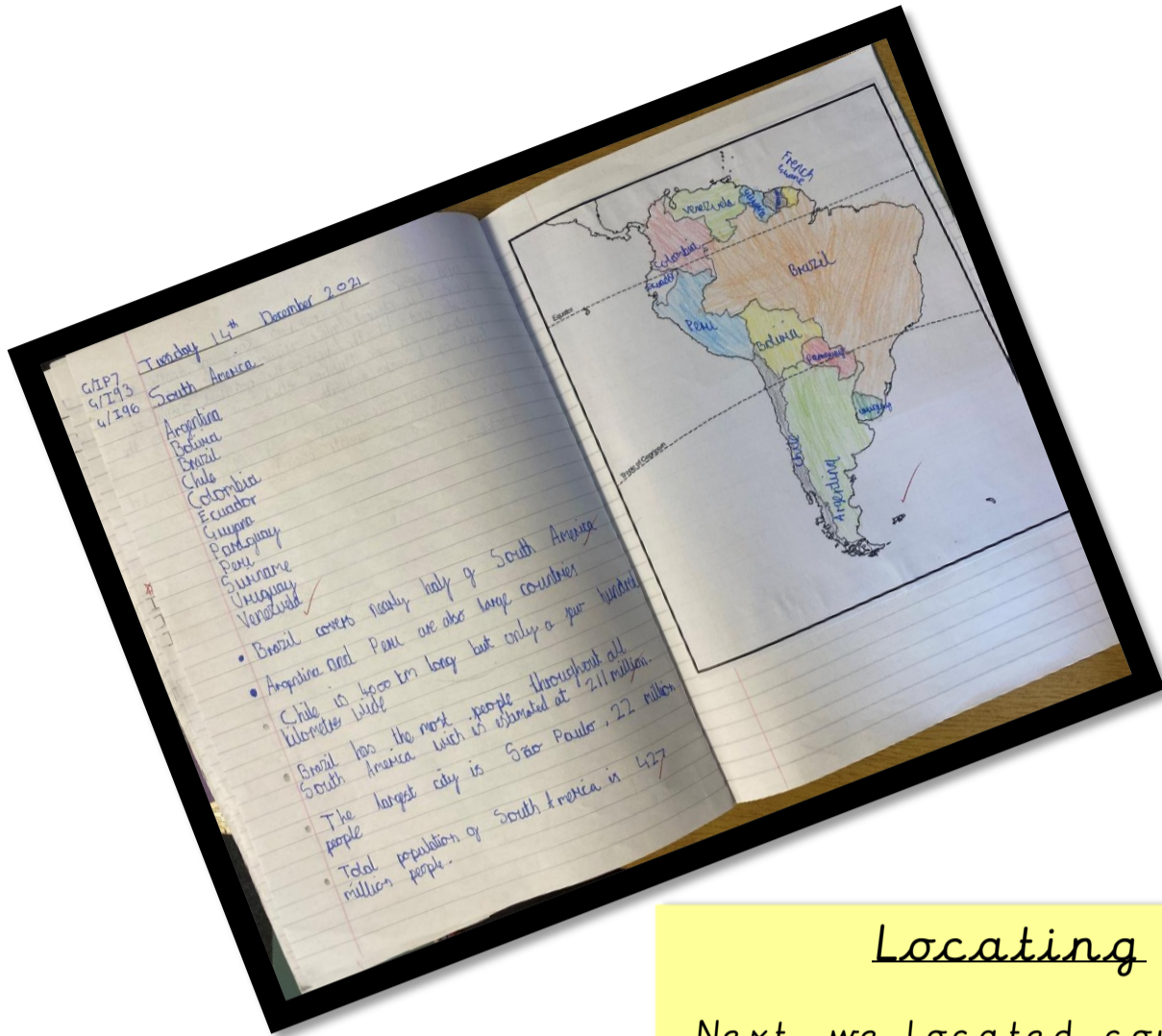
We started our project by sharing our previous knowledge of Mountains, Rivers, population and continents. We worked in groups and shared our great knowledge.



Key Vocabulary

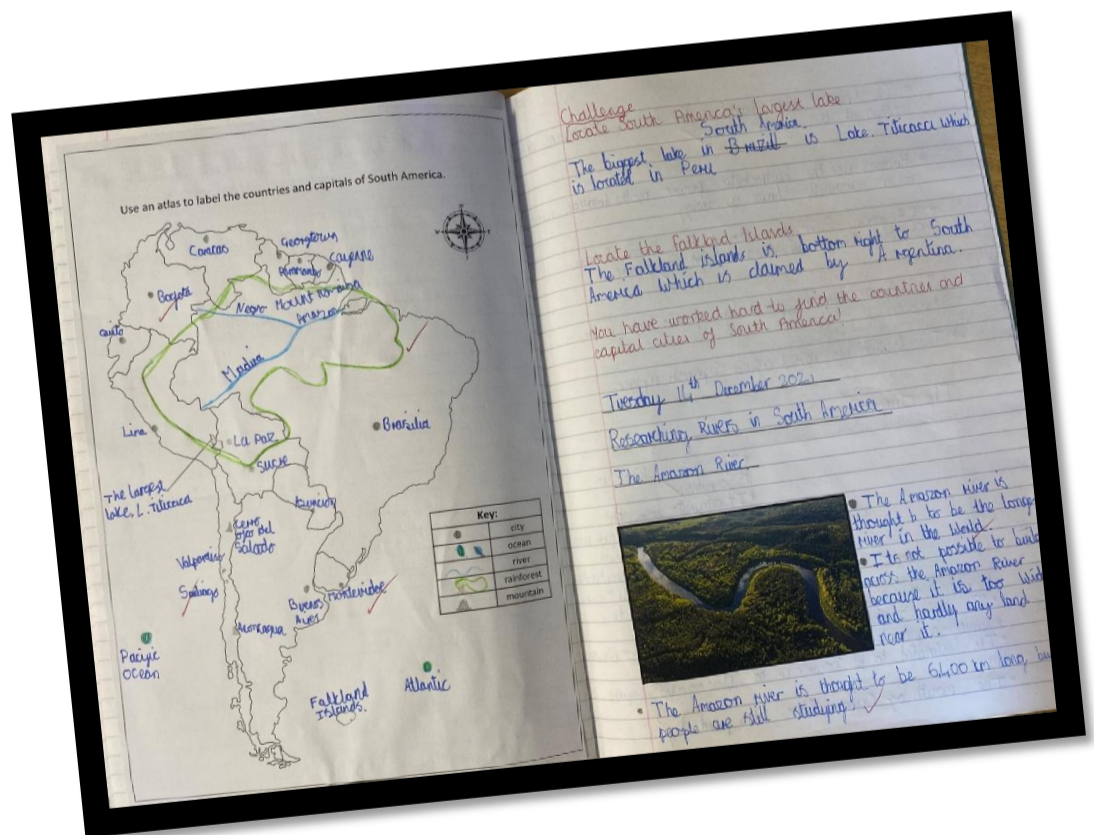
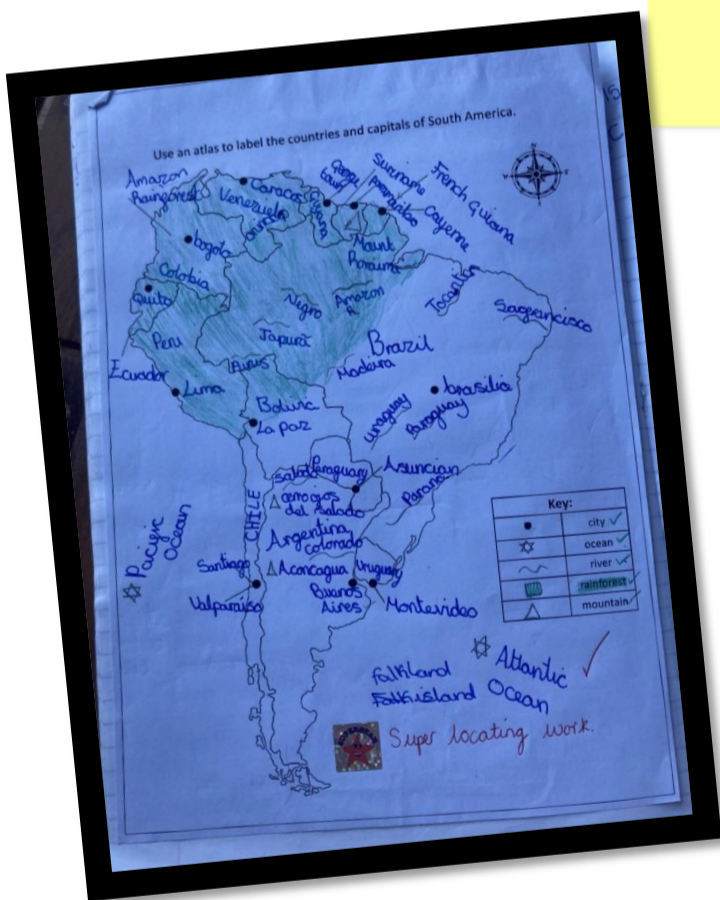
Rivers
Mountains
Population
Continent
tributary
Discharge

BLACKROD PRIMARY SCHOOL



Locating

Next, we located countries of South America and key features on a map. We also found capital cities, surrounding oceans, rainforests, rivers and mountains.



Home Learning Links

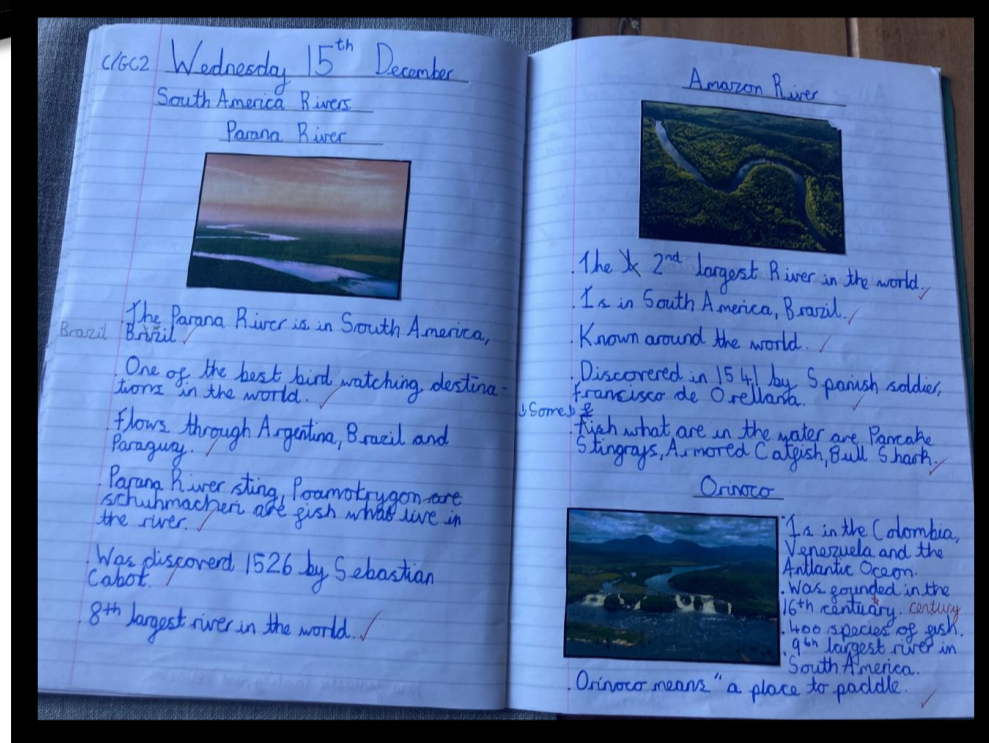
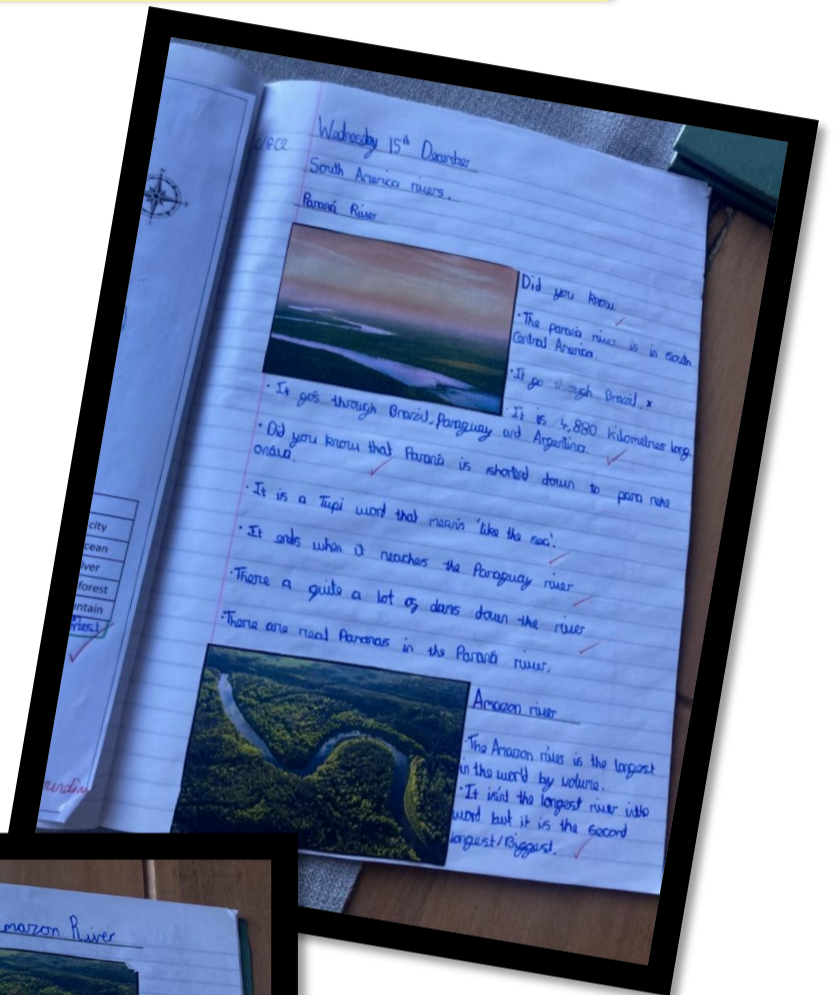
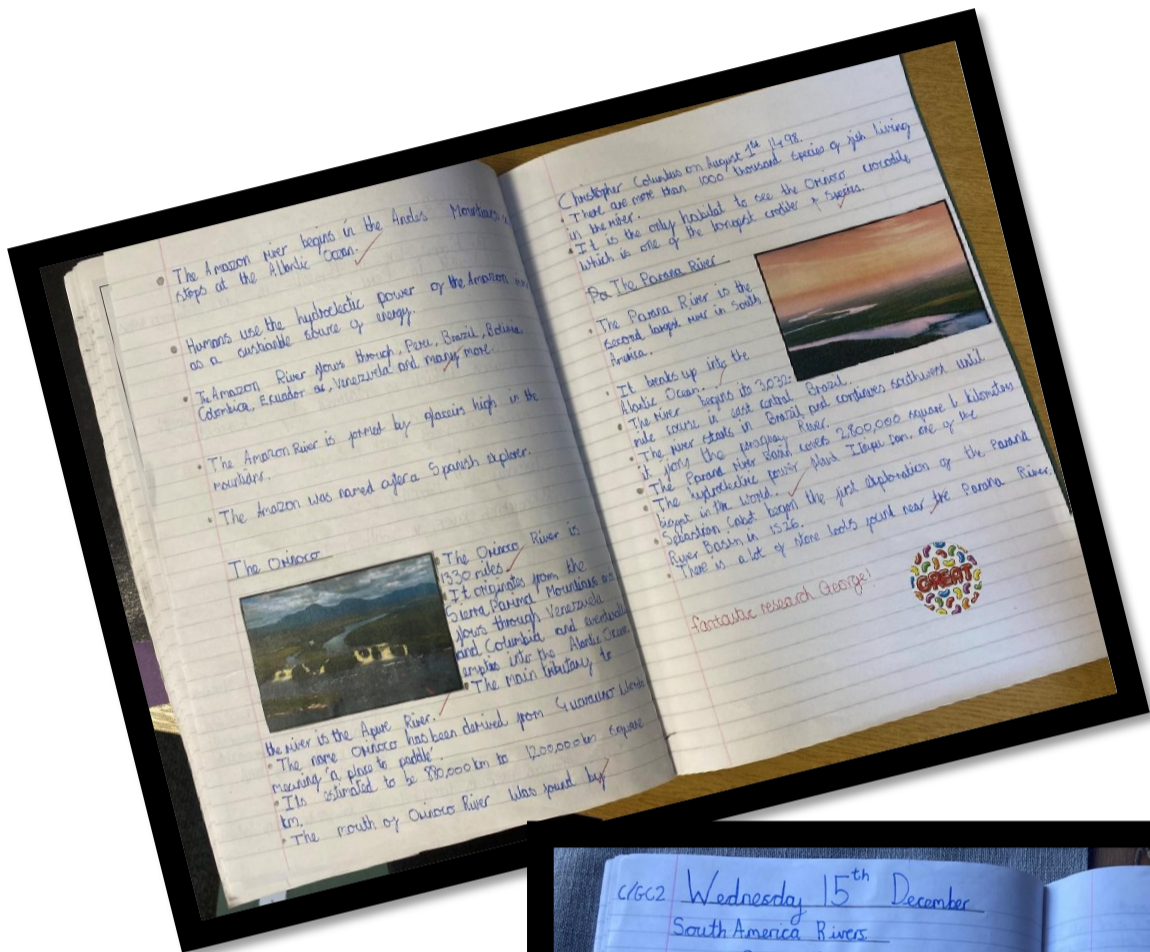
[South America: Rainforests, rivers and waterfalls - BBC Bitesize](#)

[Seven Continents Song - YouTube](#)

BLACKROD PRIMARY SCHOOL

South American Rivers

The children researched 3 of the most significant rivers in South America. The Orinoco, The Parana and The Amazon. They found out lots of facts and planned created their own non-chronological reports based on rivers.



Links

[South America | Facts, Land, People, & Economy | Britannica](#)


[South America: Rainforests, rivers and waterfalls - BBC Bitesize](#)



BLACKROD PRIMARY SCHOOL

Human and Physical features

Next, we looked at human and physical features in South America and discussed the meaning.



Links

[What are human and physical features? - BBC Bitesize](#)

BLACKROD PRIMARY SCHOOL

The Andes Mountain and The Amazon River.

We planned and wrote a non-chronological report based on The Andes Mountain and Amazon River. We separated our report into different sections to talk about facts, animals, size, when discovered etc.. Have a look at our fantastic reports.

